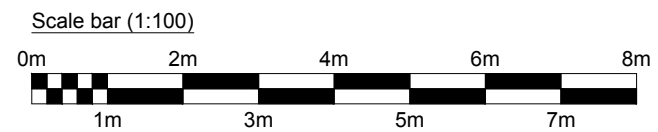
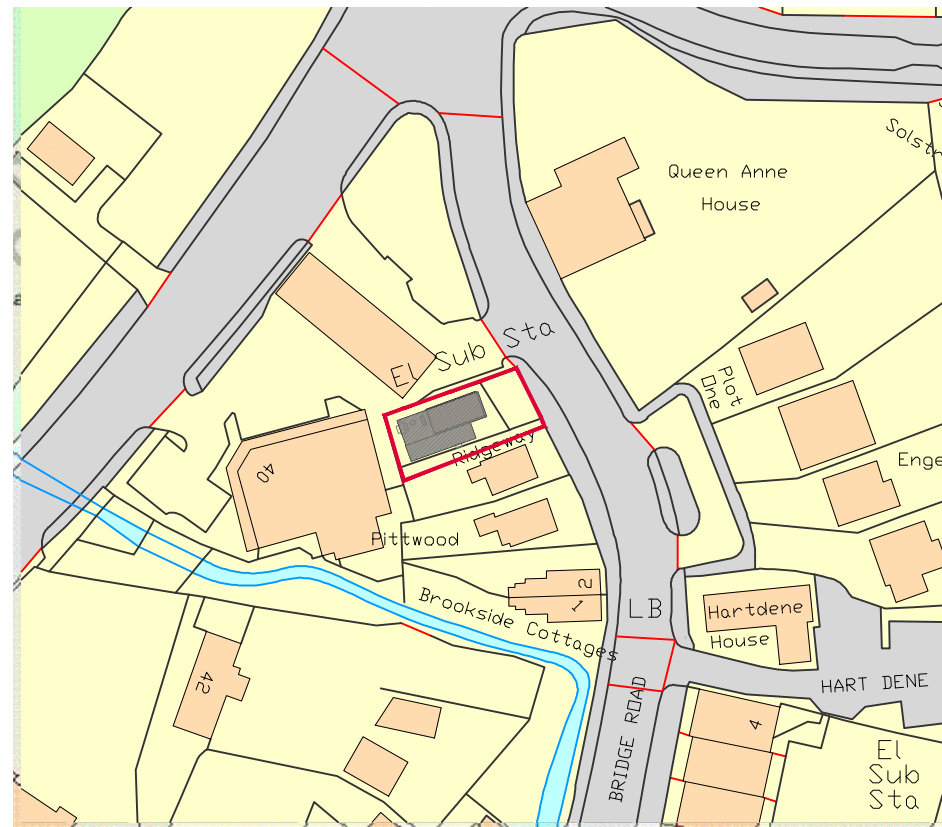


DO NOT SCALE OFF THIS DRAWING
EXCEPT FOR PLANNING PURPOSES
ALL DIMENSIONS TO BE CHECKED ON SITE



EASTERN FRONT SITE SECTION
SITE CROSS SECTION (SCALE 1:100)

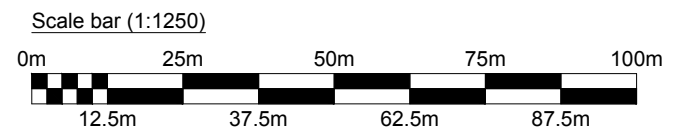


Ordnance Survey © Crown copyright 2008.
All rights reserved. License number AR100006421

SITE LOCATION (SCALE 1:1250)

Site AREA = 263.5 Square metres (m²)

OS X (Eastings) 491206
OS Y (Northings) 163483
Nearest Post Code GU19 5AR
Lat (WGS84) N51:21:47 (51.363101)
Long (WGS84) W0:41:29 (-0.691356)
LR SU912634



C - Constructed & Revised Site Boundary 27/05/2018
B - Revised to reflect changes to site condition 08/05/2014
A - Planning Application 29/11/2010



41 CHOBHAM ROAD, WOKING, SURREY. GU21 6JD
Tel : 01483 764407 Fax : 01483 763728
email : mail@bf-fielding.co.uk

CLIENT
MESSRS KENSEY and FOREMAN

PROJECT
BRIDGE ROAD SUB-STATION
BAGSHOT

DRAWING TITLE
SITE LOCATION
EXISTING

SCALE
1:1250 @ A3

DATE 09 Nov 2010 DRN. CS CHK. -

JOB / DRAWING No. 09727 / S / 01 REV. C